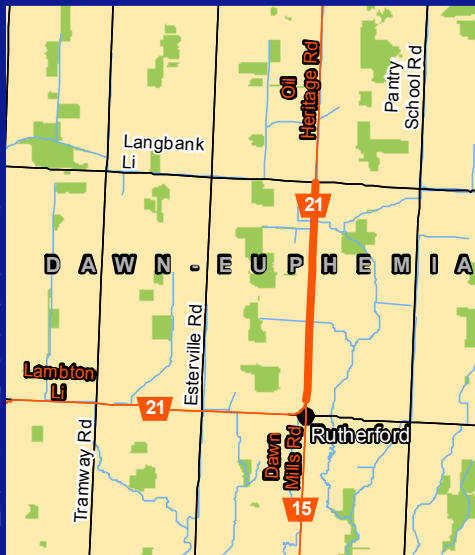


Atlas of LAMBTON COUNTY

Adopt-a-County Road Program - Existing Agreements of East and South Lambton County

The County of Lambton thanks all of our current program participants for their efforts in aiding to keep our County Roadways green and litter free.

2-1 5 - Parking Family



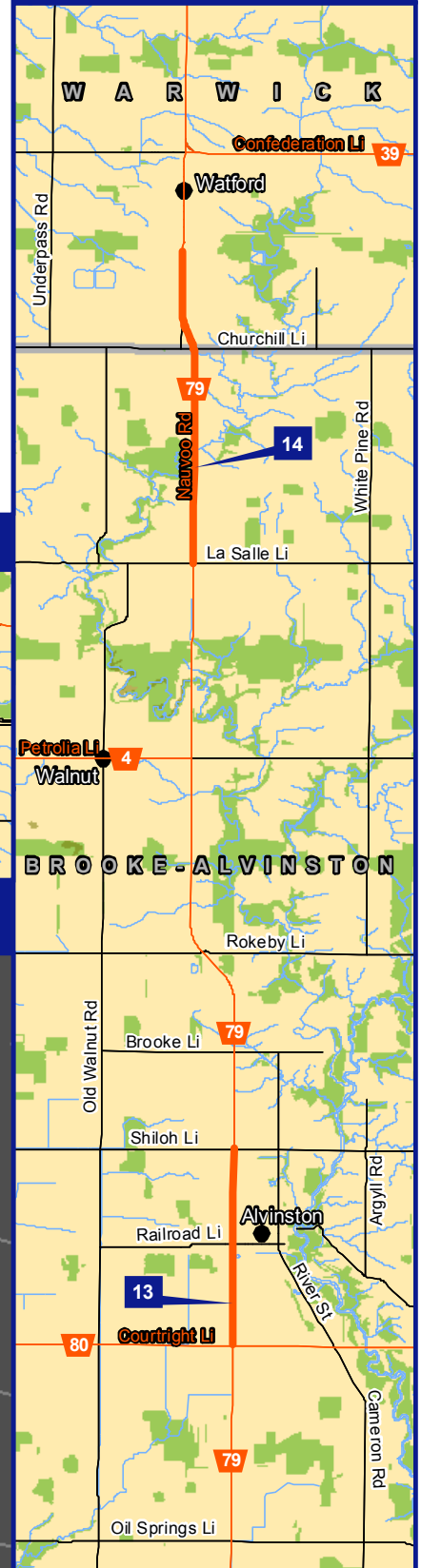
LEGEND

- Currently Adopted County Roads
- Adoptable County Roads
- Other Roads
- External Roads
- Waterbodies
- Wetlands
- Wooded Areas
- Small Communities
- Administrative Boundaries



0 1 2 Kilometres

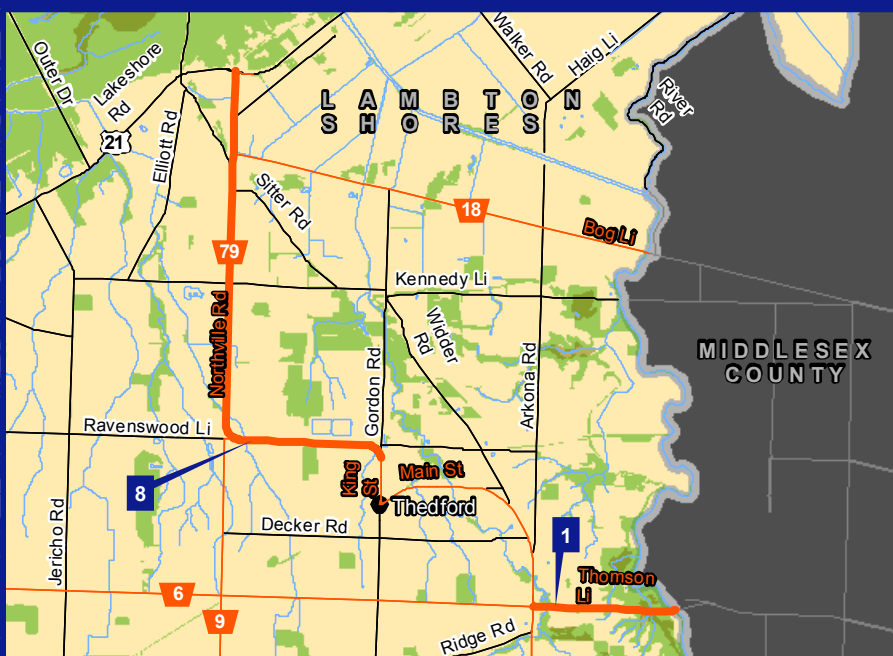
2-4 13 - Rotary Club of Alvinston
14 - Watford Rotary Club



2-2 10 - Warwick Fire Department



2-3 1 - Cassis Lodge Thedford 116
8 - Willsie Family



REFERENCE:
Datum: NAD 83; Projection: UTM Zone 17N

This map was generated jointly by the Corporation of the County of Lambton, Information Technology and Public Works Departments on August 14th, 2009.

DISCLAIMER:
These digital mapping products have been produced on the County of Lambton's Geographical Information System. Data provided herein is derived from sources with varying levels of accuracy and currency. This is not a survey product. The County of Lambton disclaims all responsibility for the accuracy or completeness of information contained herein. The County of Lambton assumes no responsibility for errors arising from use of these digital mapping products.

