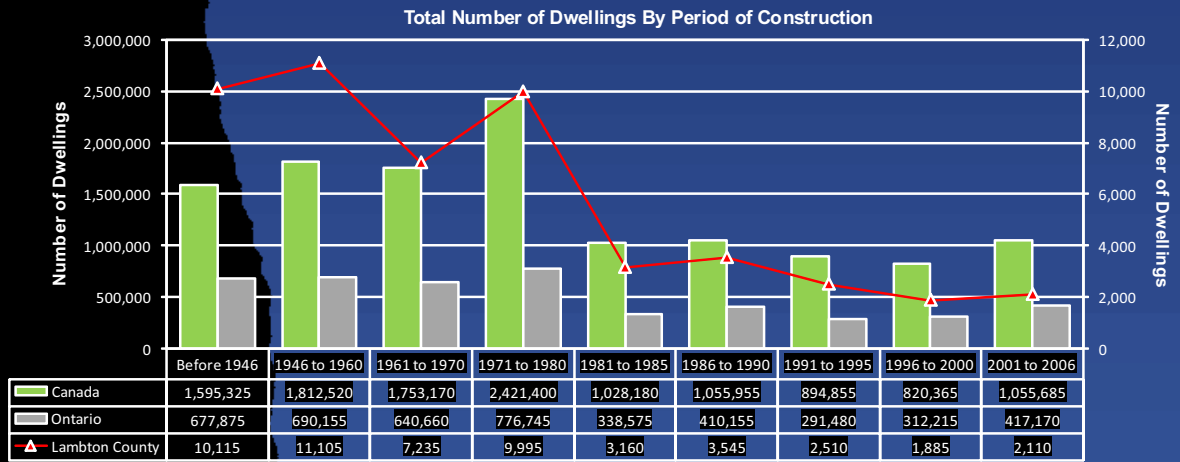


# Atlas of LAMBTON COUNTY

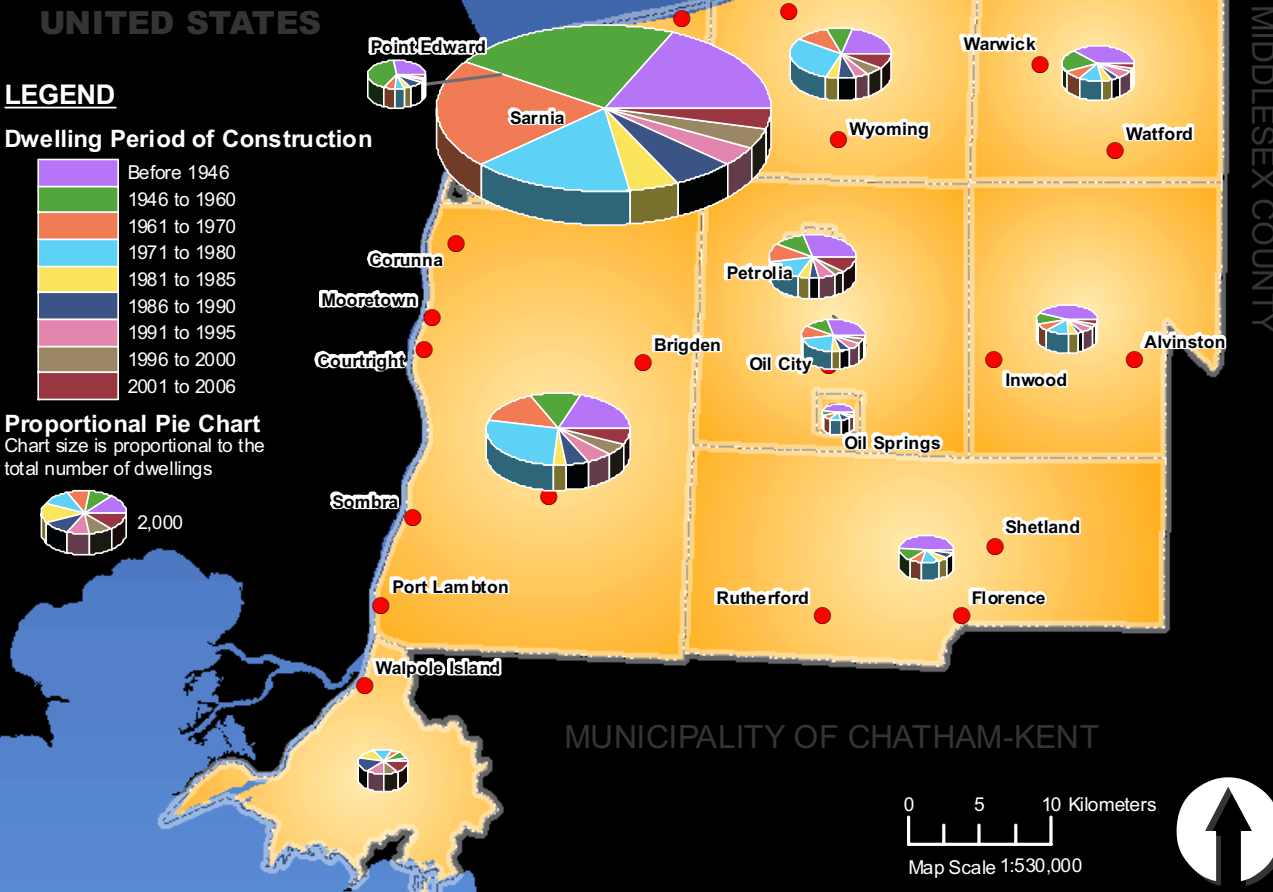
## 2006 Estimated Total Number of Occupied Private Dwellings By Period of Construction



**How to Interpret Information Presented on this Page?**

**Chart Above:**  
This chart provides a comparison of the dwelling age composition by period of construction in Lambton County up to 2006 with the respective national and provincial dwelling figures along the same timeline.

**Map on the Right:**  
This map reveals the dwelling age composition of each lower-tier municipality in Lambton County up to 2006. The map legend, left of the map, describes what each of the colors in the map pie charts indicate, which correspond to the varying construction periods.



**REFERENCE:**  
2006 Census Data provided by Statistics Canada.  
Datum: NAD 83; Projection: UTM Zone 17N

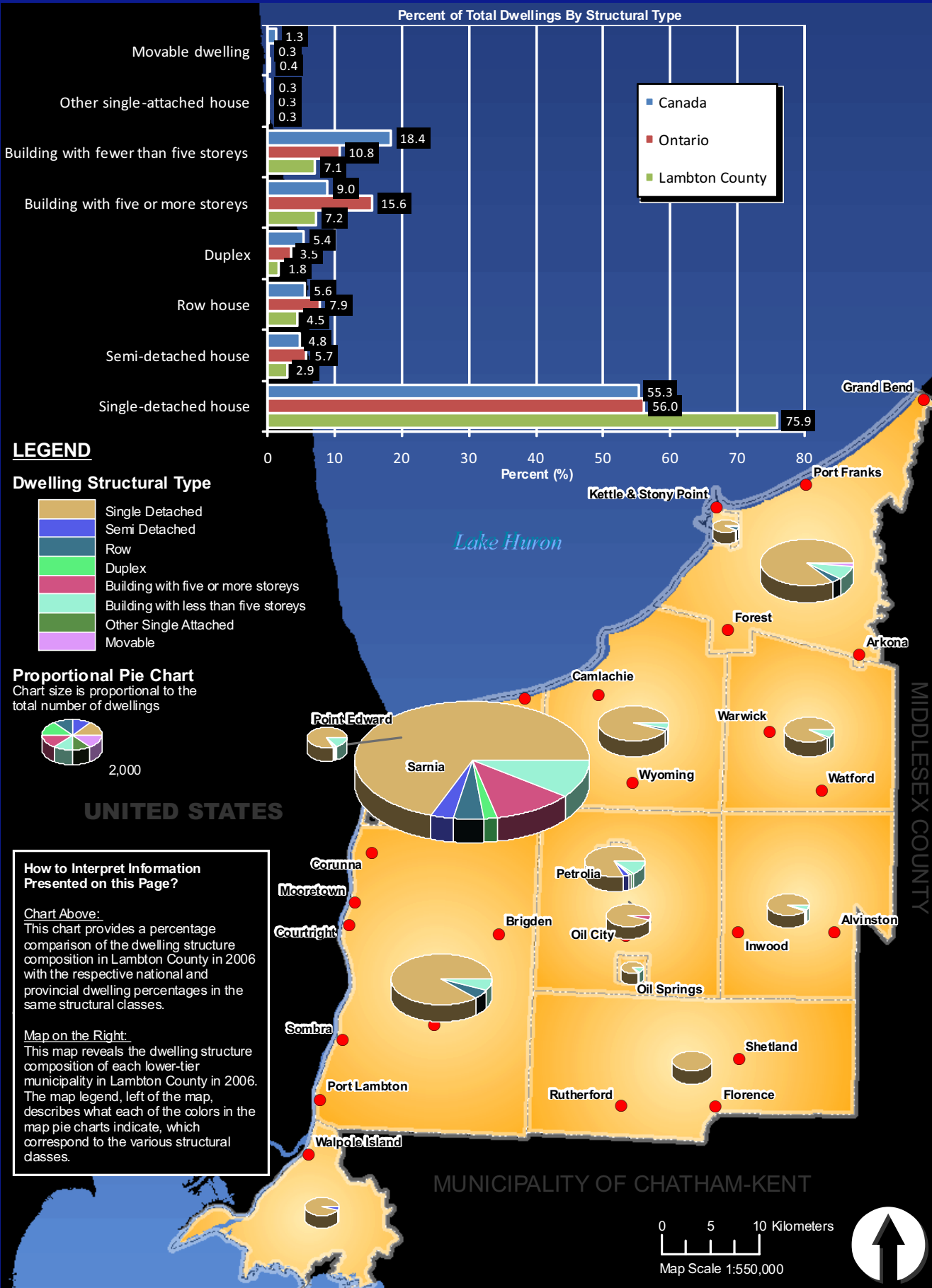
This map is generated by the Corporation of the County of Lambton, Information Technology Department on February 19, 2009.

**DISCLAIMER:**  
These digital mapping products have been produced on the County of Lambton's Geographical Information System. Data provided herein is derived from sources with varying levels of accuracy and currency. This is not a survey product. The County of Lambton disclaims all responsibility for the accuracy or completeness of information contained herein. The County of Lambton assumes no responsibility for errors arising from use of these digital mapping products.



# Atlas of LAMBTON COUNTY

## 2006 Estimated Total Number of Occupied Private Dwellings By Structural Type



**REFERENCE:**  
2006 Census Data provided by Statistics Canada.  
Datum: NAD 83; Projection: UTM Zone 17N

This map is generated by the Corporation of the County of Lambton, Information Technology Department on February 19, 2009.

**DISCLAIMER:**  
These digital mapping products have been produced on the County of Lambton's Geographical Information System. Data provided herein is derived from sources with varying levels of accuracy and currency. This is not a survey product. The County of Lambton disclaims all responsibility for the accuracy or completeness of information contained herein. The County of Lambton assumes no responsibility for errors arising from use of these digital mapping products.

